




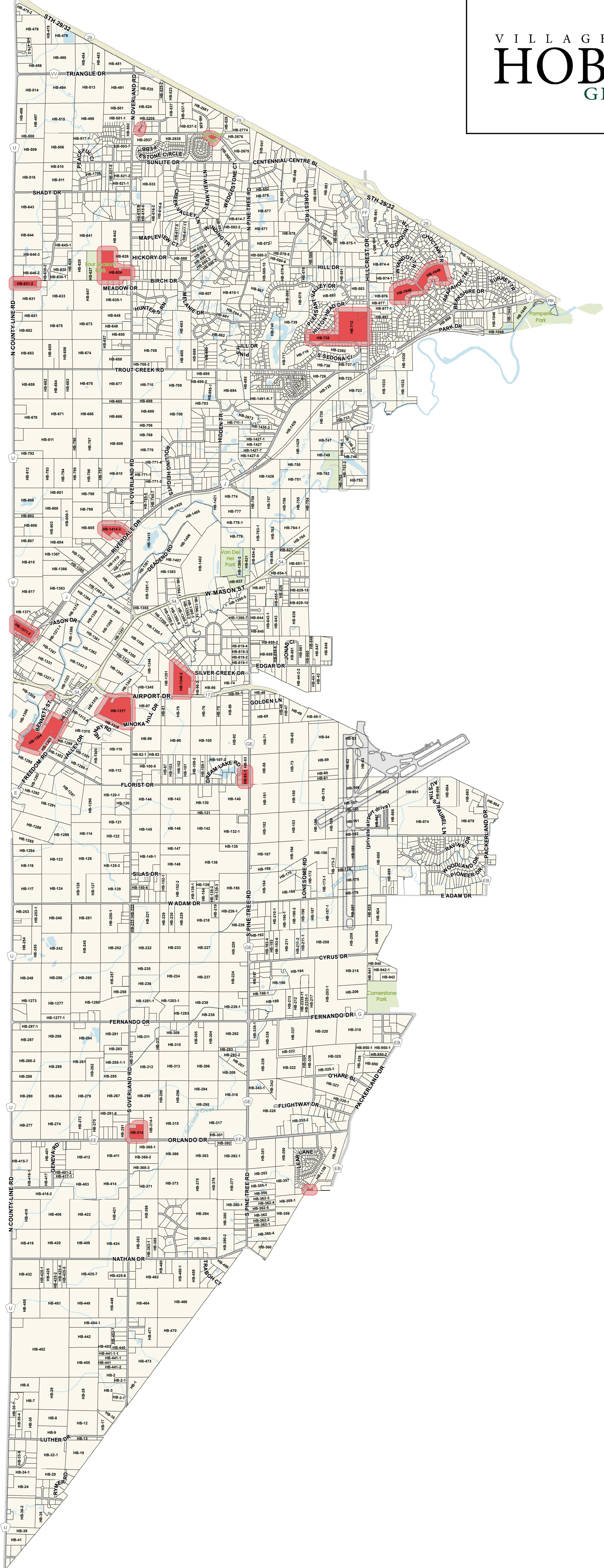




**Sex Offender  
 Restricted Zones  
 Adopted 11-20-2018**

**Legend**

-  Municipal Boundary
-  Loiter Free Zone - 200 foot radius surrounding all restricted zones
-  Restricted Zone
-  Parcel Lines
-  Airport



0 2,000 4,000  
 Feet

Sources: Robert E. Lee & Associates, Inc., Brown County, WI

Updated 9/14/2018



**Robert E. Lee & Associates, Inc.**  
 Engineering, Surveying and Environmental Services  
 1250 Centennial Centre Boulevard, Hobart, WI 54155  
 Phone: (920) 662-9641 FAX: (920) 662-9141  
 www.releinc.com

Disclaimer: Robert E. Lee & Associates, Inc. makes every effort to ensure this map is free of errors but does not warrant the map or its contents or other quality or accuracy of the map or any other information. Robert E. Lee & Associates, Inc. assumes no responsibility for any errors or omissions on this map or any other information. ©2018 Robert E. Lee & Associates, Inc.